

# Pipe length totals of PACP 7.0 inspection(s) at the States Amenities Area Existing Storm Drain

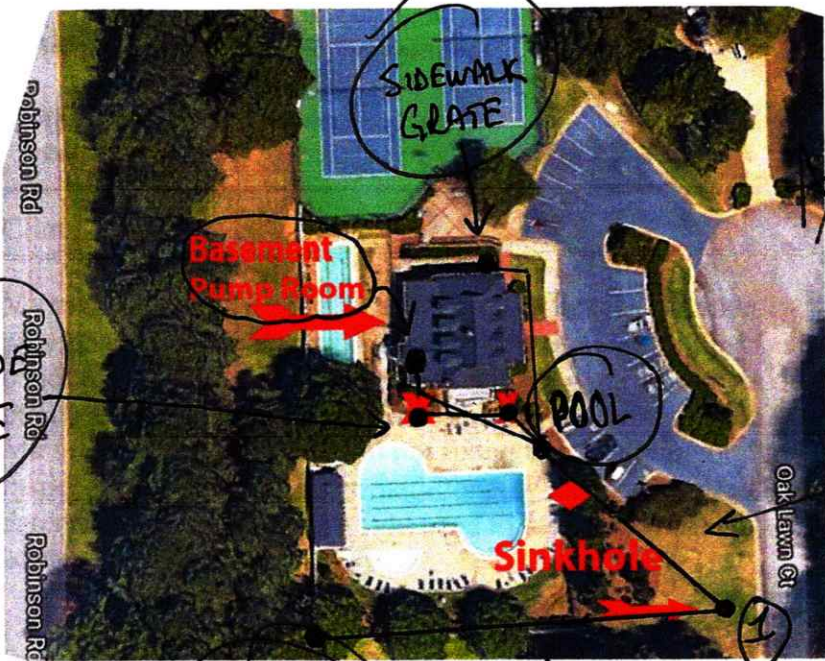
PSR	Date	UMH	DMH	Dir	Street:	Material:	Ht / dia	Total length	Length surv	Status
TEAAESD-02	09/13/2018	Pool	1	U	Oak Lawn Ct	CMP	12 i	102.000 ft	102.000 ft	CI
TEAAESD-01	09/13/2018	Robinson Rd	1	U	Oak Lawn Ct	CMP	12 i	189.000 ft	189.000 ft	CI

Summary	Date	# lines	Total length	Length surveyed
	09/13/2018	2	291.0	291.0
<b>Total</b>		<b>2</b>	<b>291.0</b>	<b>291.0</b>

Summary	Ht / dia	# lines	Total length	Length surveyed
	12 i	2	291.0 ft	291.0 ft
<b>Total</b>		<b>2</b>	<b>291.0</b>	<b>291.0</b>

NR = No record / Data not entered.  
 If NR is present 'Total length' can not be calculated.





HEAVY  
DEBRIS  
IN SMALL  
PIPES FROM  
BLDG ☆

102' 12" CMP

☆ 12" CMP  
BROKEN AND ☆  
RUSTED OUT

POOLSIDE  
GRATE

ROBINSON  
RD

189' 12" CMP

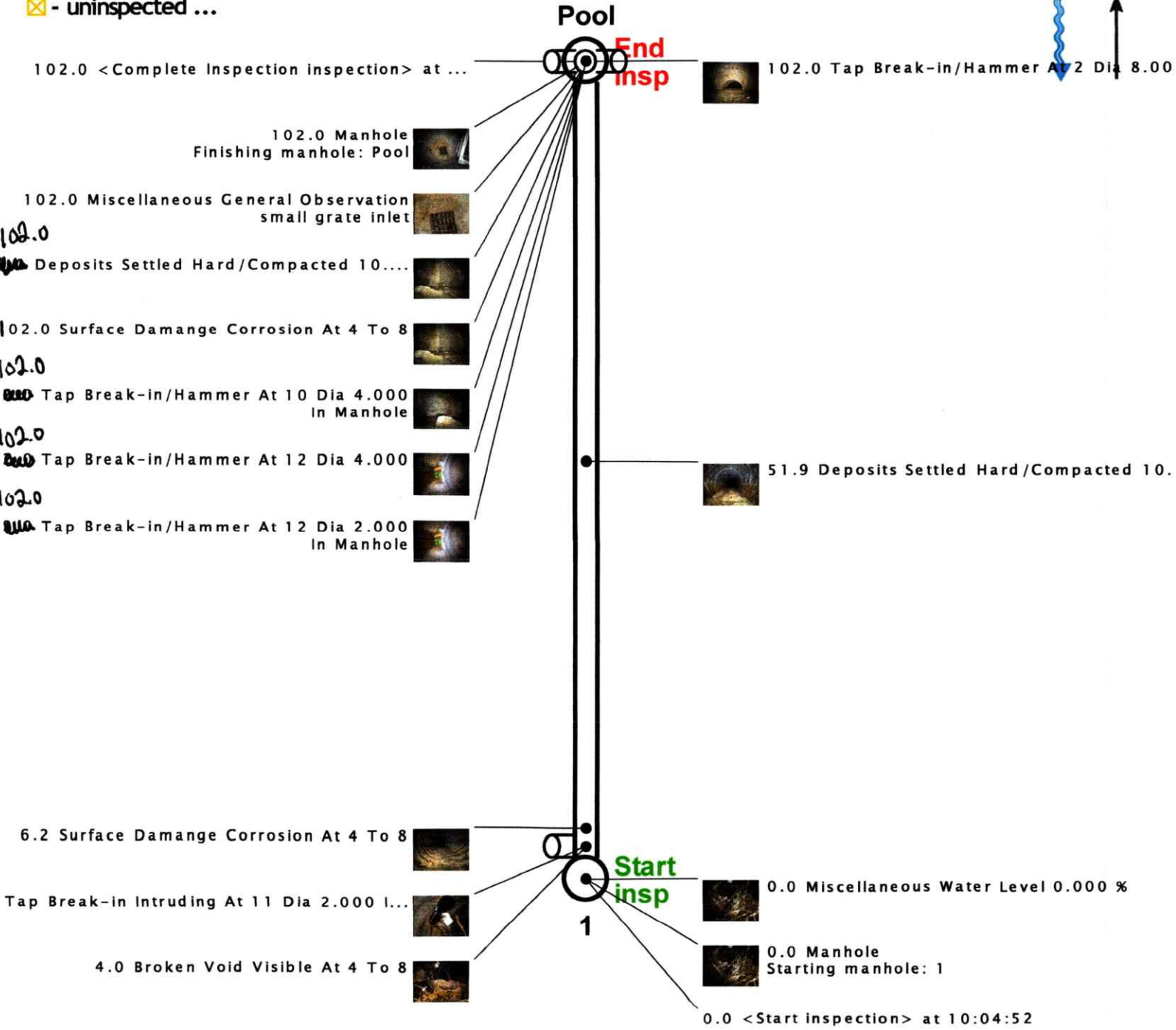
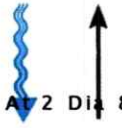
# PlanView of PACP 7.0 inspection

1 to Pool  
Upstream inspection

PSR TEAAESD-02			Street Oak Lawn Ct				City Peachtree City			
Date	Time	Weather	H (i)	W (i)	Shape	Material	L surv (ft)	Total l (ft)	Status	
09/13/2018	10:04:52		12		Circular	Corrugated...	102.000	102.000	Complete In...	
Video TEAAESD-02_2891_09_13_2018.mpg			<input checked="" type="checkbox"/>		Additional info Existing Storm Drain		Purpose Pre-Rehabilitation Su...		Sheet 1	

- video attached  
 - uninspected ...

Flow TV



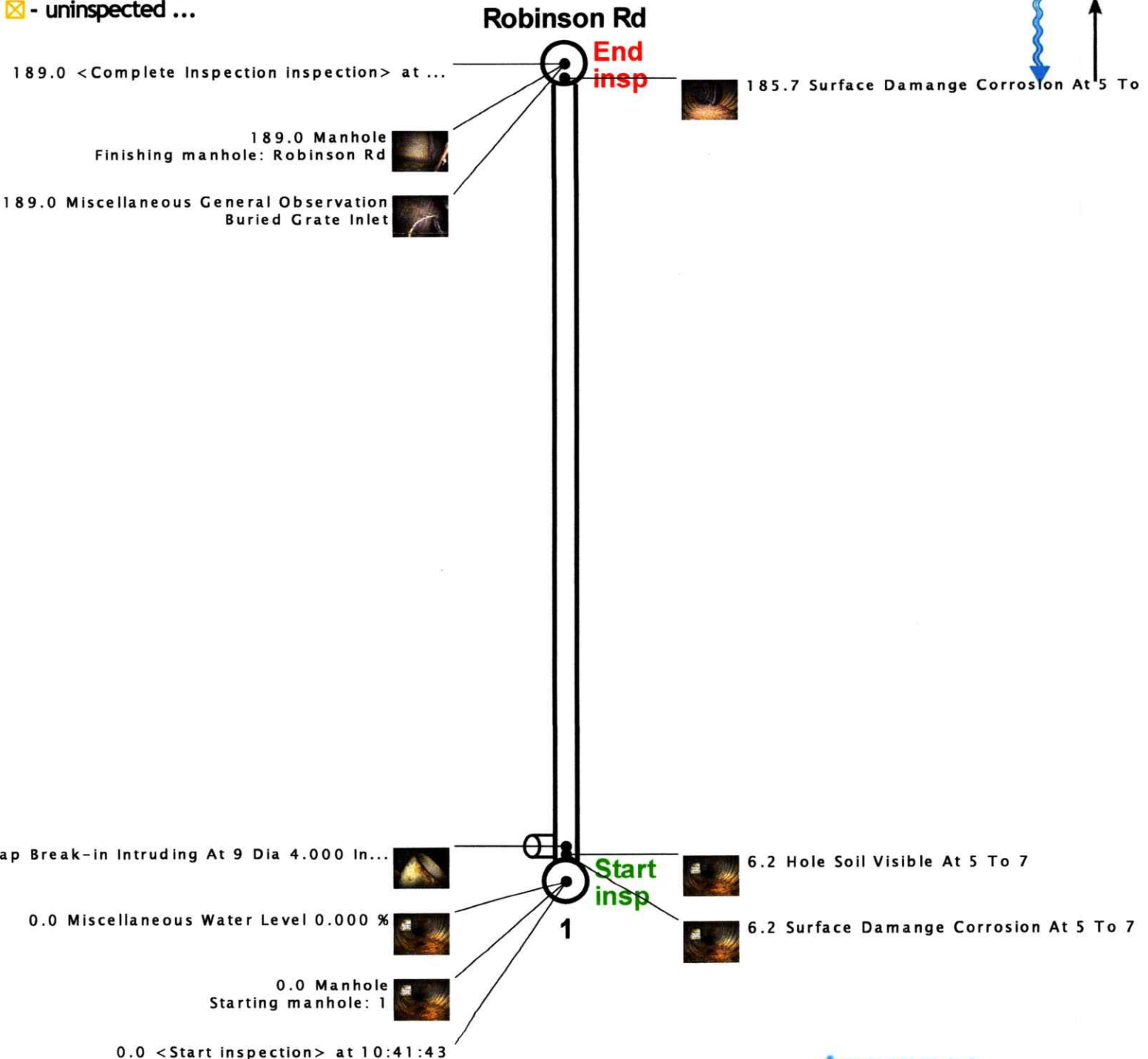
# PlanView of PACP 7.0 inspection

1 to Robinson Rd  
Upstream inspection


PSR TEAAESD-01			Street Oak Lawn Ct				City Peachtree City			
Date	Time	Weather	H (i)	W (i)	Shape	Material	L surv (ft)	Total l (ft)	Status	
09/13/2018	10:41:43		12		Circular	Corrugated...	189.000	189.000	Complete In...	
Video			Additional info			Purpose		Sheet		
TEAAESD-01_2892_09_13_2018.mpg			<input checked="" type="checkbox"/>			Existing Storm Drain		Pre-Rehabilitation Su...		1

- video attached  
 - uninspected ...

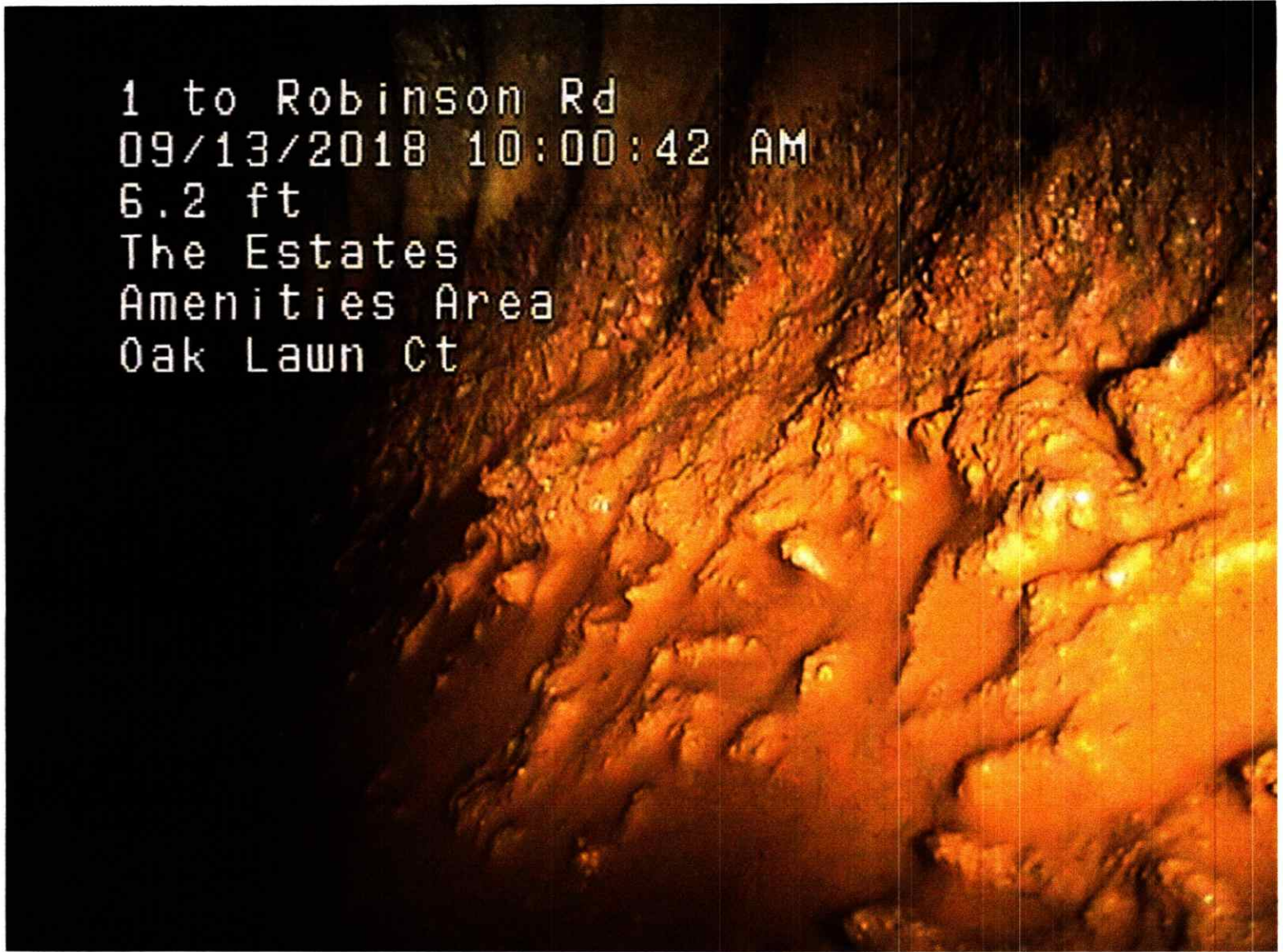
Flow TV




1 to Robinson Rd  
09/13/2018 10:00:20 AM  
6.2 ft  
The Estates  
Amenities Area  
Oak Lawn Ct




1 to Robinson Rd  
09/13/2018 10:00:42 AM  
6.2 ft  
The Estates  
Amenities Area  
Oak Lawn Ct



1 to Robinson Rd  
09/13/2018 10:01:24 AM  
8.3 ft  
The Estates  
Amenities Area  
Oak Lawn Ct




1 to Pool  
09/13/2018 10:05:30 AM  
0.0 ft  
The Estates  
Amenities Area  
Oak Lawn Ct

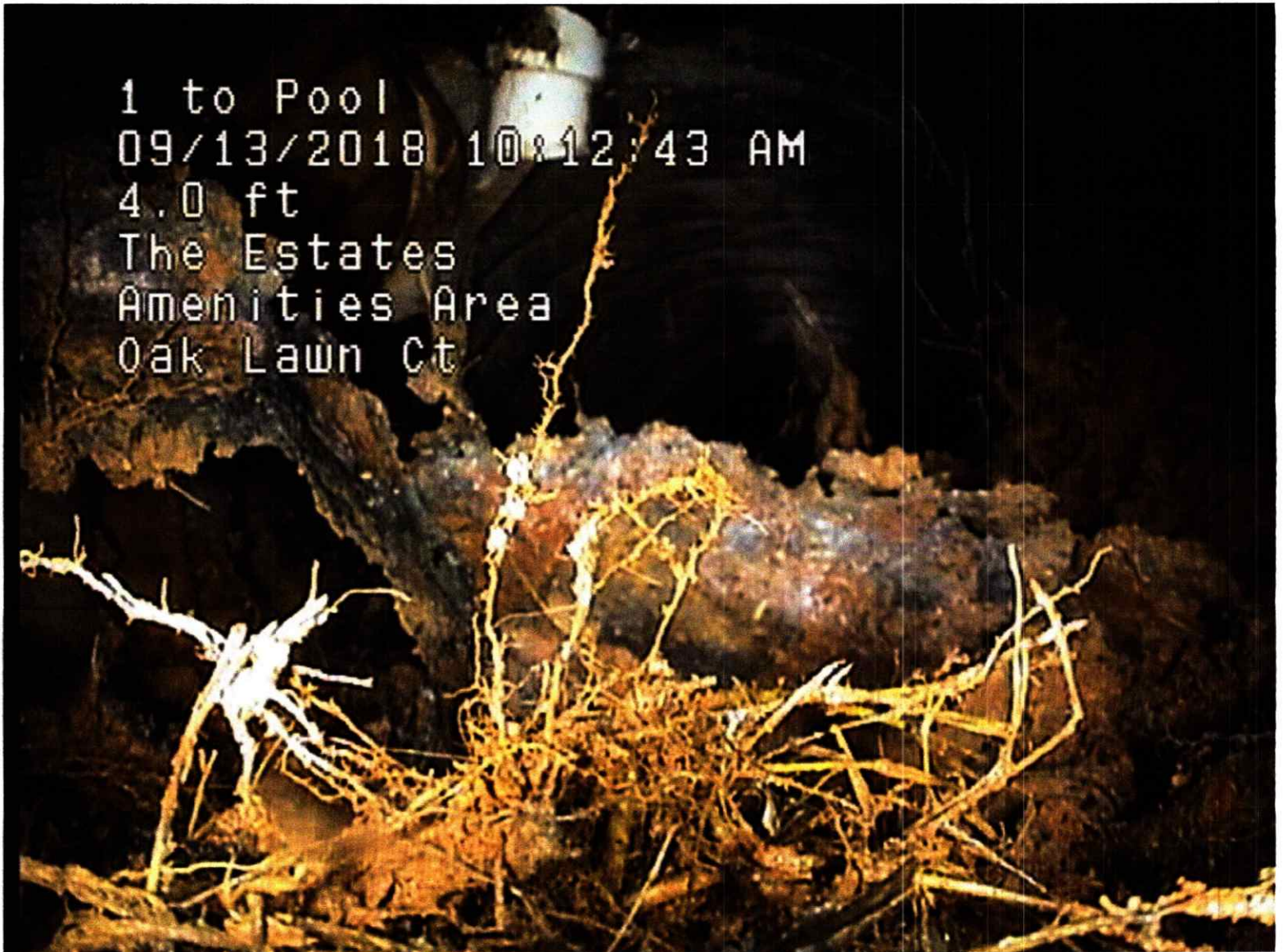




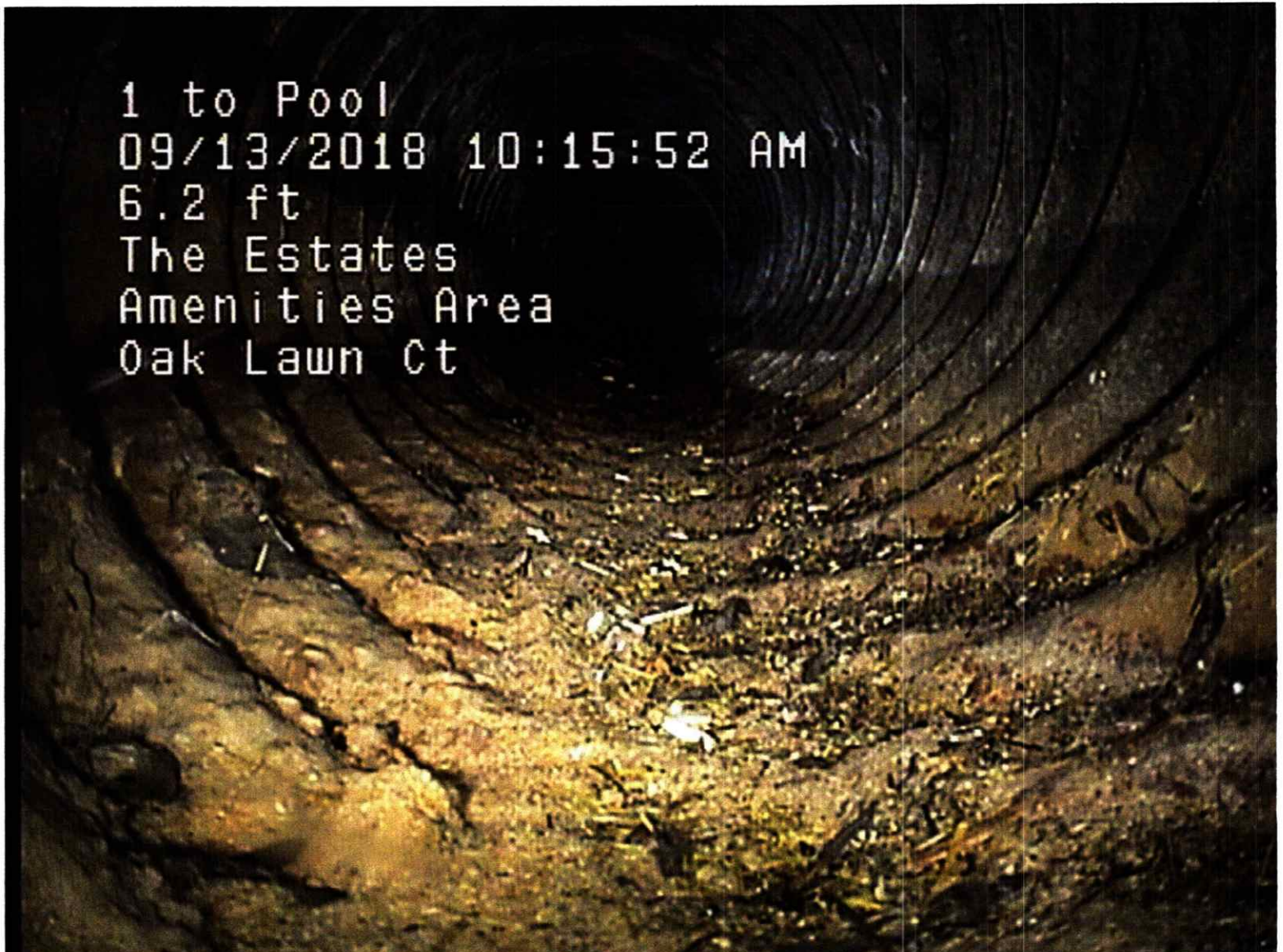
1 to Pool  
09/13/2018 10:06:14 AM  
0.0 ft  
The Estates  
Amenities Area  
Oak Lawn Ct



1 to Pool  
09/13/2018 10:12:43 AM  
4.0 ft  
The Estates  
Amenities Area  
Oak Lawn Ct



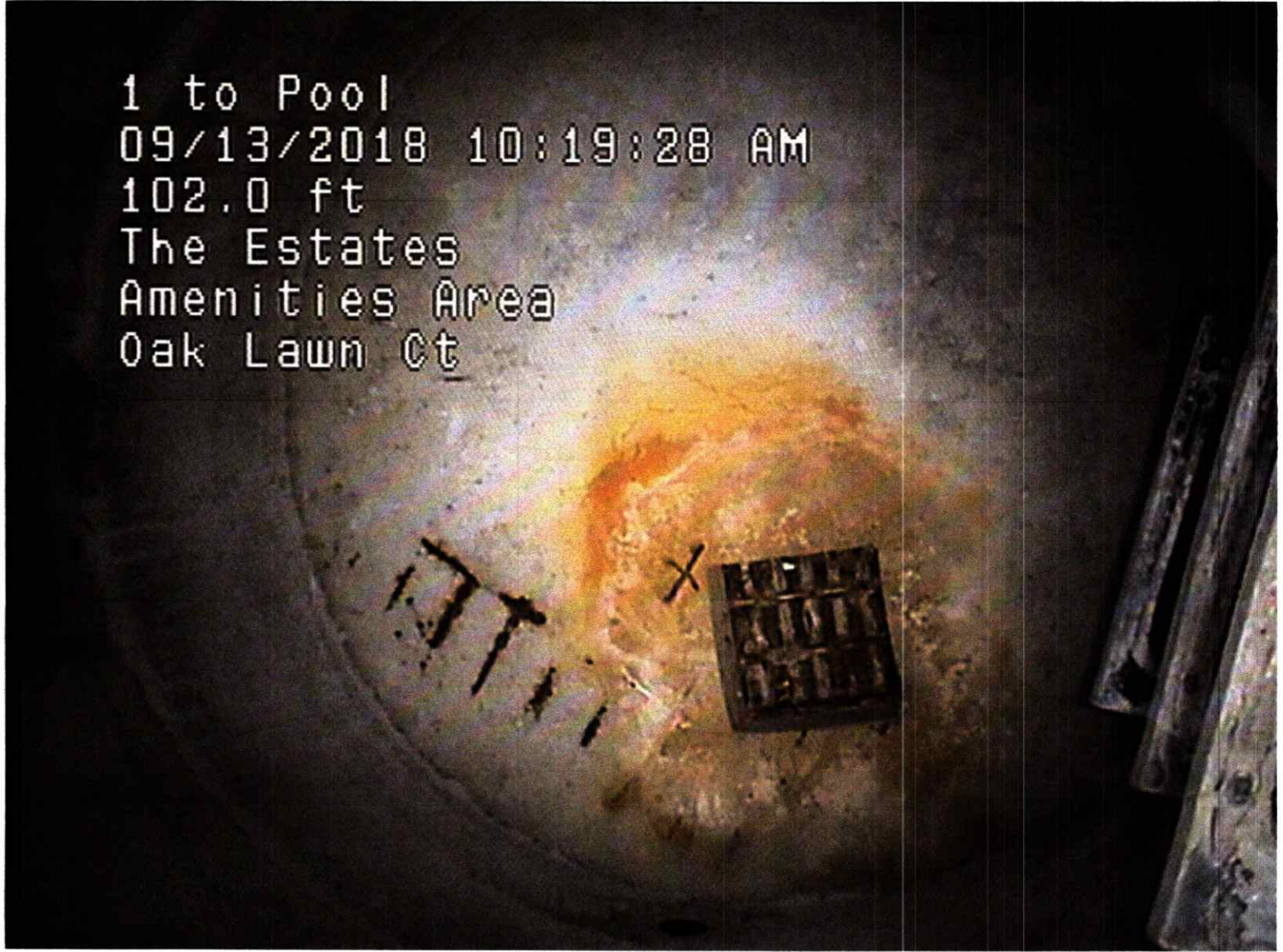
1 to Pool  
09/13/2018 10:15:52 AM  
6.2 ft  
The Estates  
Amenities Area  
Oak Lawn Ct




1 to Pool  
09/13/2018 10:17:32 AM  
51.9 ft  
The Estates  
Amenities Area  
Oak Lawn Ct




1 to Pool  
09/13/2018 10:19:28 AM  
102.0 ft  
The Estates  
Amenities Area  
Oak Lawn Ct




1 to Pool  
09/13/2018 10:19:55 AM  
102.0 ft  
The Estates  
Amenities Area  
Oak Lawn Ct



1 to Pool  
09/13/2018 10:20:40 AM  
102.0 ft  
The Estates  
Amenities Area  
Oak Lawn Ct



1 to Pool  
09/13/2018 10:20:57 AM  
102.0 ft  
The Estates  
Amenities Area  
Oak Lawn Ct





1 to Robinson Rd  
09/13/2018 11:00:40 AM  
189.0 ft  
The Estates  
Amenities Area  
Oak Lawn Ct

